

Victus Tour of Ulster Stage 2 : Sunday 6th May 2018 10.00am

Event HQ: Belmont Hotel, Rathfriland Road, Banbridge, BT32 3LH




Route Summary: 97.7 miles/157.2 Km. KOH: Cat 3 x 2, Cat 2 x 2 & Cat 1 x 3


Sign On: 08:45 AM - 09:30AM

Depart: 09:45 AM



KM		Miles		Route			Schedule		
From Start	From Start	To Finish	Description	Feature	Instruction	25 mph	27 mph	30 mph	
0.2	0.1	97.6	Dir. Town Centre, Rathfriland Road B10	Left	Left	09:45	09:45	09:45	
0.3	0.2	97.5	Dir. Town Centre, Rathfriland Road B11	Roundabout	2nd Exit				
0.5	0.3	97.4	Rathfriland Road B12	Crossroads	Straight				
0.8	0.5	97.2	Bridge Street A26	Crossroads	Right				
1.0	0.6	97.1	Church Square A26	Traffic Lights	Straight				
1.1	0.7	97.0	Church Street A26	Traffic Lights	Left				
3.4	2.1	95.6	Race Start, Lurgan Road A26, Derestriction Signs						
0.0	0.0	97.7	Race Start, Lurgan Road A26, Derestriction Signs	RACE START	Rolling Start	10:00	10:00	10:00	
1.3	0.8	96.9	Dir Lurgan, Tullyraine Road A26	Roundabout	2nd Exit	10:01	10:01	10:01	
4.5	2.8	94.9	Dir. Donaghcloney, Moygannon Road B9	Right	Right	10:06	10:06	10:05	
6.0	3.7	94.0	Donaghcloney	Speed Bumps	Caution	10:08	10:08	10:07	
10.0	6.2	91.5	Dir. Dromore. Dromore Road B2	T-Junction	Right	10:14	10:13	10:12	
17.4	10.8	86.9	Dromore			10:25	10:24	10:21	
18.7	11.6	86.1	Dir. Town Centre, Church Street B2	Roundabout	1st Exit	10:27	10:25	10:23	
18.8	11.7	86.0	Town Centre, Follow road left.	Sharp bend	Left	10:28	10:26	10:23	
19.0	11.8	85.9	Dir. Ballynahinch, Mossvale Road B2	Right	Right	10:28	10:26	10:23	
19.6	12.2	85.5	Traffic Island	Traffic Island	Caution	10:29	10:27	10:24	
25.9	16.1	81.6	Magheraconluce Road	X-Roads	Left	10:38	10:35	10:32	
26.1	16.2	81.5	Magheraconluce Road	X-Roads	Straight	10:38	10:36	10:32	
28.3	17.6	80.1	Caution: Tight bends at speed	Tight Bends	Caution	10:42	10:39	10:35	
29.9	18.6	79.1	Annahilt	Village		10:44	10:41	10:37	
30.4	18.9	78.8	Dir. Dromore, Dromore Road B2	T-Junction	Right	10:45	10:42	10:37	
35.9	22.3	75.4	Dir. Ballynahinch, The Brae, Riverside Road	X-Roads	Right	10:53	10:49	10:44	
37.2	23.1	74.6	Ballynahinch			10:55	10:51	10:46	
37.8	23.5	74.2	Dir. Ballynahinch, Dromore Road B7.	T-Junction	Left	10:56	10:52	10:47	
38.1	23.7	74.0	Dir. Spa, Grove Road	Righth	Right	10:56	10:52	10:47	
38.1	23.7	74.0	Grove Road	KOH Grove Hill	Start	10:56	10:52	10:47	
39.1	24.3	73.4	200m to go			10:58	10:54	10:48	
38.9	24.2	73.5	KOH Finish - Spa Golf Course	Top of the Hill	KOH - Cat 3	10:58	10:53	10:48	
41.2	25.6	72.1	Spa			11:01	10:56	10:51	
41.5	25.8	71.9	Dir. Castlewellan, Dunmore Road B175	X-Roads	Straight	11:01	10:57	10:51	
41.5	25.8	71.9	Caution: Exit X-roads on wrong side of road		Caution	11:01	10:57	10:51	
43.5	27.0	70.7	Dir. Castlewellan, Edendarriff Road	Bend	Continue Left	11:04	11:00	10:54	
45.9	28.5	69.2	Dir. Castlewellan, Drumaroad Hill	Staggered X-Roads	Right	11:08	11:03	10:57	
46.8	29.1	68.6	Dir. Castlewellan, Ballynahinch Road B175	Left	Left	11:09	11:04	10:58	
49.7	30.9	66.8	Dir. Castlewellan, Drumnaquoile Road B175	T-Junction	Right	11:14	11:08	11:01	
50.1	31.1	66.6	Feeding Start			11:14	11:09	11:02	
50.2	31.2	66.5	Dir. Castlewellan, Ballylough Road B175	Left	Left	11:14	11:09	11:02	
53.1	33.0	64.7	Clonvaraghan Road	Right	Right	11:19	11:13	11:06	
53.1	33.0	64.7	Clonvaraghan Road	T-Junction	Right	11:19	11:13	11:06	
54.1	33.6	64.1	Clonvaraghan			11:20	11:14	11:07	
55.4	34.4	63.3	Sleive Croob - old white two storey house on right	KOH Sleive Croob	Start	11:22	11:16	11:08	
61.3	38.1	59.6	200m to go			11:31	11:24	11:16	
61.5	38.2	59.5	KOH Finish - gateway on left	Top of the Hill	KOH - Cat 1	11:31	11:24	11:16	
64.2	39.9	57.8	Dir. Rathfriland, Rathfriland Road B7	X-Roads	Left	11:35	11:28	11:19	
65.0	40.4	57.3	Boiling Well - white house on left	KOH Boiling Well	Start	11:36	11:29	11:20	
66.7	41.5	56.3	200m to go			11:39	11:32	11:22	
66.9	41.6	56.1	KOH Finish - walled house on the right	Top of the Hill	KOH - Cat 2	11:39	11:32	11:23	
70.8	44.0	53.7	Caution: Fast Descent	Descent	Caution	11:45	11:37	11:28	

KM	Miles		Route			Schedule		
	From Start	To Finish	Description	Feature	Instruction	25 mph	27 mph	30 mph
71.0	44.1	53.6	Moneyslane			11:45	11:38	11:28
71.6	44.5	53.2	Dir. Rathfriland, Dromara Road B7	Staggered X-Roads	Straight On	11:46	11:38	11:29
78.7	48.9	48.8	Rathfriland	KOH Rathfriland	Start	11:57	11:48	11:37
79.0	49.1	48.6	Rathfriland			11:57	11:49	11:38
79.1	49.2	48.6	200m to go			11:57	11:49	11:38
79.2	49.2	48.5	Dir. Village Centre	T-Junction	Left	11:58	11:49	11:38
79.3	49.3	48.4	KOH Finish 	Top of the Hill	KOH - Cat 2	11:58	11:49	11:38
79.5	49.4	48.3	Dir. Hilltown, Main Street A25	X-Roads	Left	11:58	11:49	11:38
80.0	49.7	48.0	Dir. Hilltown, Hilltown Road B25	Right	Right	11:59	11:50	11:39
84.0	52.2	45.5	Hilltown			12:05	11:56	11:44
84.5	52.5	45.2	Dir. Newcastle. B8	T-Junction	Left	12:06	11:56	11:45
85.1	52.9	44.8	Dir. Newcastle, Kilkeel Road B27	Right	Right	12:06	11:57	11:45
87.5	54.4	43.3	Spelga Dam - E Bradley sign on left	KOH Spelga Dam	Start	12:10	12:00	11:48
90.7	56.4	41.4	200m to go			12:15	12:05	11:52
90.9	56.5	41.2	KOH Finish - white building on left 	Top of the Hill	KOH - Cat 1	12:15	12:05	11:53
92.1	57.2	40.5	Dir. Bryansford.	Left	Left	12:17	12:07	11:54
92.1	57.2	40.5	Dir. Bryansford, Slievenaman Road	T-Junction	Left	12:17	12:07	11:54
95.0	59.0	38.7	Keep right to stay on Slievenaman Rd (at speed)		Keep Right	12:21	12:11	11:58
98.7	61.3	36.4	Dir. Bryansford, Bryansford Road B180	T-Junction	Right	12:27	12:16	12:02
102.2	63.5	34.2	Bryansford			12:32	12:21	12:07
103.3	64.2	33.5	Caution: Steep descent, sharp turns	Descent	Caution	12:34	12:22	12:08
104.3	64.8	32.9	Dir. Castlewellan, Newcastle Road A50	T-Junction	Left	12:35	12:24	12:09
106.7	66.3	31.4	Castlewellan			12:39	12:27	12:12
107.5	66.8	30.9	Dir. Newry, A25	Roundabout	1st Exit	12:40	12:28	12:13
107.8	67.0	30.7	Dir. Banbridge, Bann Road A50	Roundabout	2nd Exit	12:40	12:28	12:14
108.3	67.3	30.4	Bann Rd	KOH Leitrim	Start	12:41	12:29	12:14
110.2	68.5	29.3	200m to go			12:44	12:32	12:16
110.4	68.6	29.1	KOH Finish - walled house on the left 	Top of the Hill	KOH - Cat 3	12:44	12:32	12:17
110.4	68.6	29.1	Dir Leitrim. Leitrim Rd.	Right	Right	12:44	12:32	12:17
111.4	69.2	28.5	Keep right to stay on Slievenaman Road (at speed)		Keep Right	12:46	12:33	12:18
113.0	70.2	27.5	Leitrim			12:48	12:36	12:20
117.5	73.0	24.7	Windy Gap - orange hall on left	KOH Windy Gap	Start	12:55	12:42	12:26
118.4	73.6	24.2	200m to go			12:56	12:43	12:27
118.6	73.7	24.0	KOH Finish - car park 	Top of the Hill	KOH - Cat 1	12:56	12:43	12:27
120.9	75.1	22.6	Dir. Dromara, Rathfriland Road B7	X-Roads	Right	13:00	12:46	12:30
123.0	76.4	21.3	Keep right to stay on Rathfriland Road B7		Keep right	13:03	12:49	12:32
124.2	77.2	20.5	Finnis			13:05	12:51	12:34
124.4	77.3	20.4	Caution: Fast descent, sharp turns	Descent	Caution	13:05	12:51	12:34
126.2	78.4	19.3	Dromara			13:08	12:54	12:36
126.7	78.7	19.0	Dir. Banbridge, Dromore Street	Staggered X-Roads	Left	13:08	12:54	12:37
129.9	80.7	17.0	Kinallen	Village		13:13	12:59	12:41
130.4	81.0	16.7	Caution: Potholes on Left (after brow of hill)		Caution	13:14	13:00	12:42
133.6	83.0	14.7	Dir. Banbridge, Gall Bog Road	X-Roads	Straight On	13:19	13:04	12:46
136.5	84.8	12.9	Dir. Katesbridge, Knockgorm Road B25	X-Roads	Left	13:23	13:08	12:49
137.2	85.3	12.5	Feeding Finish			13:24	13:09	12:50
138.8	86.3	11.5	20km to go			13:27	13:11	12:52
140.5	87.3	10.4	Dir. Katesbridge, Knockgorm Road B25	T-Junction	Left	13:29	13:14	12:54
144.0	89.5	8.2	Katesbridge			13:34	13:18	12:59
144.4	89.7	8.0	Dir. Dir Rathfriland, Manse Road B25	Right	Right	13:35	13:19	12:59
144.5	89.8	7.9	Keep left to stay on B25	Sharp turn	Left	13:35	13:19	12:59
145.0	90.1	7.6	Dir. Banbridge, Ardbrin Road	Right	Right	13:36	13:20	13:00
147.2	91.5	6.3	10km to go			13:39	13:23	13:02
147.6	91.7	6.0	Annacloy			13:40	13:23	13:03
148.9	92.5	5.2	Dir. Banbridge, Glebe Road B10	T-Junction	Right	13:42	13:25	13:05
152.2	94.6	3.2	5km to go			13:46	13:30	13:09
154.5	96.0	1.7	Banbridge			13:50	13:33	13:12
155.3	96.5	1.2	Caution: Traffic Islands	Traffic Islands	Caution	13:51	13:34	13:13
155.3	96.5	1.2	Dir. Town Centre, Kenlis Street	Roundabout	1st Exit	13:51	13:34	13:13
155.6	96.7	1.0	Dir. Newry. Newry Road A26	Roundabout	1st Exit	13:52	13:34	13:13
155.8	96.8	0.9	Caution: Traffic Island	Traffic Island	Caution	13:52	13:35	13:13

KM	Miles		Route			Schedule		
From Start	From Start	To Finish	Description	Feature	Instruction	25 mph	27 mph	30 mph
156.2	97.1	0.7	1km to go			13:52	13:35	13:14
157.2	97.7	0.0	Newry Road, Banbridge 	Finish Line	Finish	13:54	13:37	13:15